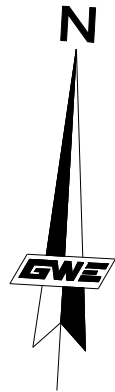
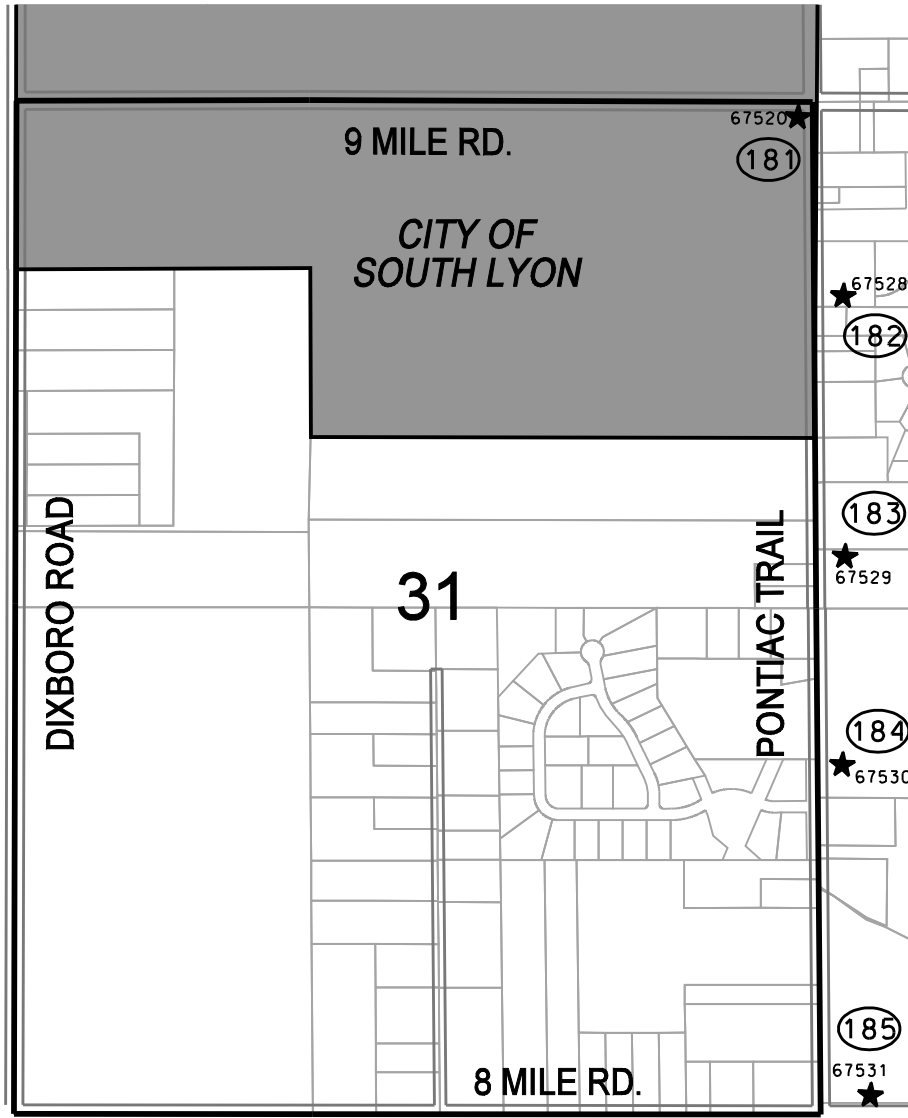
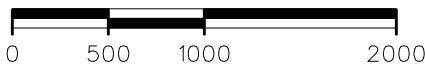


GREEN OAK TWP, LIVINGSTON COUNTY



SALEM TWP, WASHTENAW COUNTY

SCALE: 1"=1000'



# LYON TOWNSHIP BENCHMARKS

## SECTION 31, T-1-N, R-7-E

Copyright © 2006 Giffels-Webster Engineers, Inc. No reproduction shall be made without the prior written consent of Giffels-Webster Engineers, Inc.

**GWE**  
**Giffels-Webster Engineers, Inc.**  
 ENGINEERS LAND SURVEYORS PLANNERS LANDSCAPE ARCHITECTS  
 2871 BOND STREET, ROCHESTER HILLS, MI. 48309  
 (248) 852-3100

DATE:	03/31/06	CHECKED BY:	JWB/KS/MD	DATE:	3/06	SCALE:	1"=1000'
DRAWN:	JJK/RAS					SHEET:	2 OF 2
DESIGN:						JOB No:	
SECTION:	31	T-1-N, R-7-E					

# LYON TOWNSHIP BENCHMARKS

## SECTION 31, T-1-N, R-7-E

VERTICAL DATUM ESTABLISHED BY NGVD 29 STANDARD

**#181**

TAG #67520 925.47  
MAG NAIL IN SOUTH FACE OF UTILITY POLE AT THE SOUTHWEST CORNER OF 9 MILE  
ROAD & PONTIAC TRAIL

Copyright © 2006 Giffels-Webster Engineers, Inc. No reproduction shall be made without the prior written consent of Giffels-Webster Engineers, Inc.



**Giffels-Webster Engineers, Inc.**  
ENGINEERS LAND SURVEYORS PLANNERS LANDSCAPE ARCHITECTS  
2871 BOND STREET, ROCHESTER HILLS, MI. 48309  
(248) 852-3100

DATE:	03/31/06	CHECKED BY	DATE	SCALE:	N/A
DRAWN:	JJK/RAS	JWB/KS/MD	3/06	SHEET:	2 OF 2
DESIGN:				JOB No:	
SECTION:	31	T-1-N, R-7-E			